


COLONIAL ACRES ELEMENTARY SCHOOL

ALAMEDA COUNTY UNINCORPORATED AREAS SAFE ROUTES TO SCHOOL PLAN



Public Works Agency
Alameda County

PROJECT OVERVIEW

Colonial Acres Elementary School is located in Hayward, California, and is part of the San Lorenzo Unified School District. In 2016-17 there were 621 students enrolled at Colonial Acres Elementary School. An on-site walk audit was conducted on Tuesday morning, June 6th, 2017 with Principal Jose Ruben Olivares, faculty member Anne Aranda, faculty member Lucia Vargas, Ana Coimacho (parent), Lucida F. (parent), Ryan McClain (F&P), Carrie Modi (F&P), and Natalie Chyba (F&P).

KEY METRICS AT-A-GLANCE



330 (263)
AM(PM) Peak Hour
Pedestrians at Major
Intersection Access



No Data Available
AM(PM) Peak Hour
Bicycles at Major
Intersection Access



Crossing Guard
Paseo Grande/Meekland Avenue
intersection and Hampton Road/
Meekland Avenue intersection



3
Pedestrian-involved
collisions adjacent
to school



2
Bicycle-involved
collisions adjacent
to school

Reported Collisions 2009-2014



ISSUES & CONCERNS

PRIORITY

- 1 Vehicle circulation issues
- 2 Poor curb delineation
- 3 Signal phasing at the Paseo Grande/Meekland Avenue intersection

GENERAL

- 1 Onsite student pick-up/drop-off
- 2 No pedestrian walkway within parking lot

COLLISION HISTORY

- 1 Pedestrian-involved collisions due to pedestrians in road
- 2 Bicycle collisions reported along Paseo Grande and Meekland Avenue

PROJECT RECOMMENDATIONS

PRIORITY

- P1** Consider adding "Keep Clear" markings in front of the driveway along Paseo Grande to aid in turning movements out of the driveway during peak drop-off/pick-up periods.
Addresses Issue(s): Priority 1
- P2** Consider restricting the Meekland Avenue driveway to right-in/right-out during the weekdays by adding temporary physical barriers, such as cones, along the roadway centerline.
Addresses Issue(s): Priority 1
- P3** Extend white curb along the west side of Meekland south of Paseo Grande and explore the potential of getting rid of the Bus Loading Zone.
Addresses Issue(s): Priority 2
- P4** Consider changing signal timings to allow overlap of eastbound right/northbound left phases to limit vehicle/student crossing interactions and restrict eastbound right turns on red.
Addresses Issue(s): Priority 3

GENERAL

- G1** Consider implementing a more permanent onsite loop that includes signage, striping, a delineated walkway, and a parent education program.
Addresses Issue(s): General 1
- G2** Add a sidewalk along the south parking lot as a long-term improvement. Ensure the Temple is included in the design process as a stakeholder.
Addresses Issue(s): General 2

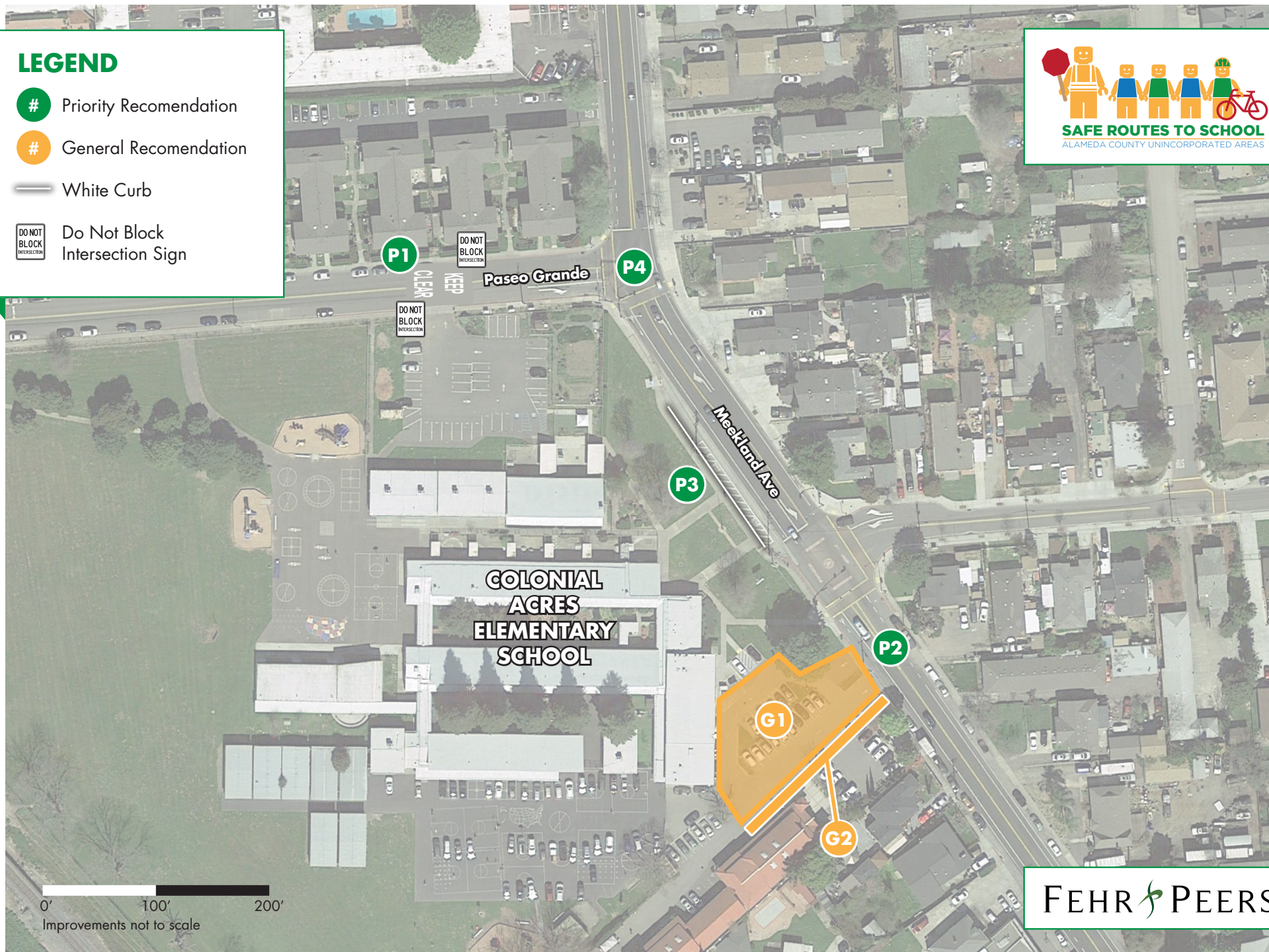

LEGEND

Priority Recommendation

General Recommendation

— White Curb

DO NOT BLOCK INTERSECTION
Do Not Block Intersection Sign



FEHR PEERS