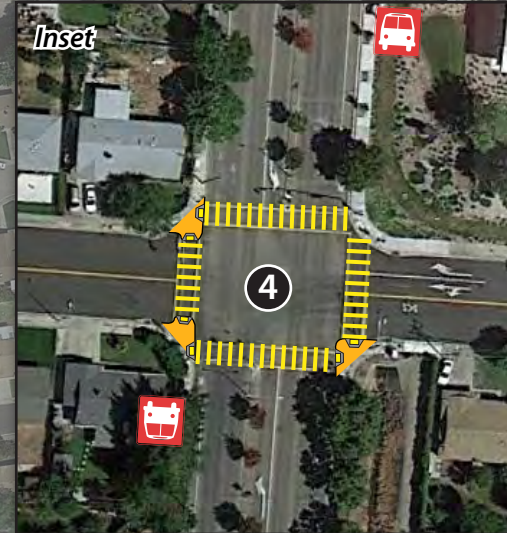
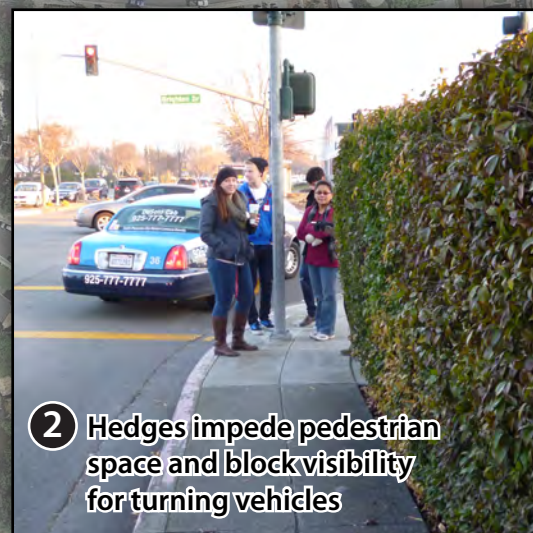
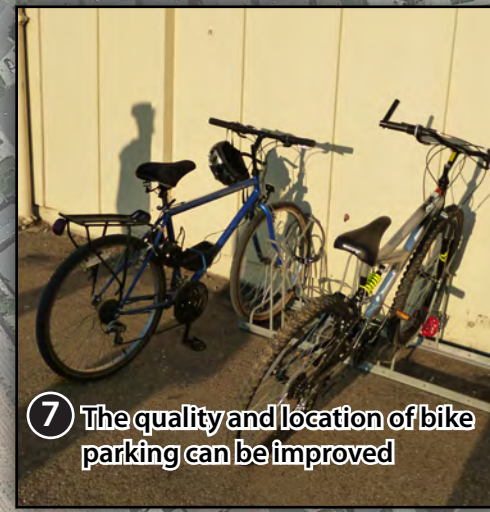


Dublin High Safe Routes to School Improvement Plan

Site Assessment Conducted January 16, 2013

City Improvements

- 1 Village Parkway**
 - Review and update School Zone signage within the school zone (subject to change per the City of Dublin signage plan).
 - 2 Village Pkwy Sidewalk, south of Brighton Dr**
 - Work with Zone 7 to address landscape encroachments along flood control channel to increase usable pedestrian sidewalk space; consider hedge removal in advance of Brighton Ave to improve pedestrian access and visibility.
 - Consider replacing hedges with plants that will not encroach on the sidewalk.
 - Consider widening sidewalks between Brighton Drive and Tamarak Drive.
 - 3 Village Parkway at Brighton Drive**
 - Consider providing high-visibility crosswalks on all legs of intersection by replacing existing yellow transverse crosswalks.
 - Consider shortening the crossing distance at the southwest and northwest corners of the intersection, extending into Brighton Drive. This may be accomplished by installing bulbouts.
 - Consider reducing curb radii in southeast corner.
 - 4 Village Parkway, alongside Dublin High**
 - Review and update bicycle signage along Village Parkway to meet current MUTCD-CA standards.
 - Consider providing physically separated bike lanes to reduce conflicts with passenger loading zone vehicles.
 - 5 Brighton Drive at Callan Street**
 - Consider replacing existing yellow transverse crosswalks with high-visibility yellow crosswalks.
- School District (DUSD) Improvements**
- 6 Staff/Visitor Parking Lot**
 - Facilitate loading/unloading in parking lot to reduce queuing on Village Parkway; methods could include parent & student education and informal enforcement.
 - 7 School District Secure Bicycle Parking**
 - Replace existing racks with U-racks or similar design.
 - Move eastern bike parking to more visible location.
 - 8 Brighton Drive at Callan Street**
 - Consider recruiting and training volunteers to "platoon" crossing pedestrians during pick-up/drop-off.
 - 9 Student Parking Lot, Eastern Access**
 - Consider improvements in the student parking lot in order to provide dedicated pedestrian access.
- Joint Cooperation Improvements**
- 10 Improved Iron Horse Trail Access (Long Term)**
 - Work jointly with Parks & Community Department on Union Pacific ROW acquisition, linear park concept & extra access points.
 - Work jointly with DUSD and Zone 7 to improve existing access point to Iron Horse Trail & consider an additional access route along the easement south of the football field.



Legend

- Pedestrian & bicyclist access point
- High activity area
- Wheels bus stop
- Existing bicycle parking
- Bike lanes
- Iron Horse Trail
- Possible Iron Horse Trail Extension



Last Updated:
April 23rd, 2013

